

TRAFFIC CRASH REPORT



08-002950

CRASH SEVERITY
3 1 FATAL 3 PDO
2 INJURY 4 UNKNOWN

PRIVATE PROPERTY
HIT/SKIP
1 NOT HIT/SKIP
2 SOLVED
3 UNSOLVED

PHOTOS TAKEN X
OH-2 OH-3 OH-1P OTHER

Jpk

01826

REPORTING AGENCY *
LAKWOOD P.D

02 01

98 = ANKAL
99 = UNKNOWN

04162008

DAY OF WEEK
0727 WED X

NAME (OF CITY, VILLAGE OR TOWNSHIP) *
LAKWOOD

LATITUDE LONGITUDE
18

CRASH OCCURRED ON
PREFIX CRASH LOCATION COOK AVE TYPE LOC 1
TYPE LOCATION POINT USED
1 NAMED STREET 3 NUMBERED ROUTE
2 NUMBERED STREET

LOCAL INFORMATION
200
AT/REFERENCE
DIST REFERENCE DR PREFIX REFERENCE 1234 COOK AVE REF POINT 04
REFERENCE POINT USED
01 STATE LINE
02 INTERSECTION 2 STREETS
03 COUNTY LINE

NAME (LAST, FIRST, MIDDLE)
0101 HALEY JILL E.
ADDRESS (STREET, CITY, STATE, ZIP CODE)
18620 FOWLES RD MIDDLEBURG HTS OHIO 44130

HOME PHONE # WORK PHONE #
1957 50 F
DL STATE DL # OH LP STATE LP # OH 0Y 1621 INJURED TAKEN BY 1
1 NONE 4 OTHER
2 EMS 5 UNKNOWN
3 POLICE

OWNER NAME (IF SAME, WRITE "SAME")
CITY OF LAKWOOD
ADDRESS (STREET, CITY, STATE, ZIP CODE)
12650 DETROIT AVE LAKWOODS OHIO 44107

YEAR MAKE MODEL COLOR INSURANCE COMPANY TOWING SERVICE OWNER PHONE #
2003 CRANE CARRIER RUBBISH TRUCK WHITE HCC INS. NOTOW

OFFENSE CHARGED OFFENSE DESCRIPTION
FTP 4/17/08

NAME (LAST, FIRST, MIDDLE)
0201 MENNING ETHEL G.
ADDRESS (STREET, CITY, STATE, ZIP CODE)
1079 HARWICK CT ROCKY RIVER OHIO 44116

HOME PHONE # WORK PHONE #
1925 82 F
DL STATE DL # OH LP STATE LP # OH 2 EGM INJURED TAKEN BY 1
1 NONE 4 OTHER
2 EMS 5 UNKNOWN
3 POLICE

OWNER NAME (IF SAME, WRITE "SAME")
SAME
ADDRESS (STREET, CITY, STATE, ZIP CODE)

YEAR MAKE MODEL COLOR INSURANCE COMPANY TOWING SERVICE OWNER PHONE #
2003 TOYOTA CAMRY TAN AMERICAN FAMILY NO TOW

OFFENSE CHARGED OFFENSE DESCRIPTION

Motorist/Non-Motorist
Motorist/Non-Motorist
Occupant

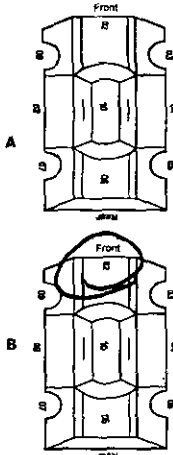
NAME (LAST, FIRST, MIDDLE) HOME PHONE #
ADDRESS (STREET, CITY, STATE, ZIP CODE)
INJURED TAKEN BY TRANSPORTED BY INJURED TAKEN TO
1 NONE 4 OTHER
2 EMS 5 UNKNOWN
3 POLICE
NAME (LAST, FIRST, MIDDLE) HOME PHONE #
ADDRESS (STREET, CITY, STATE, ZIP CODE)
INJURED TAKEN BY TRANSPORTED BY INJURED TAKEN TO
1 NONE 4 OTHER
2 EMS 5 UNKNOWN
3 POLICE

SEATING POSITION SAFETY EQUIPMENT AIR BAG AIR BAG SWITCH EJECTION TRAPPED INJURIES
01 FRONT - LEFT (MC DRIVER) 04 01 NONE USED 1 NOT DEPLOYED 1 NOT PRESENT 1 NOT EJECTED 1 NOT TRAPPED 1 NO INJURY
02 FRONT - MIDDLE 02 SHOULDER BELT ONLY 2 DEPLOYED-FRONT 2 IN ON POSITION 2 TOTALLY EJECTED 2 EXTRICATED BY 2 POSSIBLE
03 FRONT - RIGHT 03 LAP BELT ONLY 3 DEPLOYED-SIDE 3 IN OFF POSITION 3 PARTIALLY EJECTED 3 MECHANICAL 3 NON-
04 SECOND - LEFT (MC PASS) 04 DEPLOYED BOTH 4 UNKNOWN 4 NOT APPLICABLE 4 NOT APPLICABLE 4 MEANS 4 INCAPACITATING
05 SECOND - MIDDLE 04 SHOULDER/LAP BELT 1 FRONT/SIDE 1 5 UNKNOWN 1 3 FREED BY 1 4 INCAPACITATING
06 SECOND - RIGHT 05 CHLD SAFETY SEAT 1 5 NOT APPLICABLE 1 5 UNKNOWN 1 5 FATAL INJURY
07 THIRD - LEFT 06 MC HELMET USED 6 UNKNOWN 6 UNKNOWN 6 MEANS 6 UNKNOWN
(MC PASSENGER/SIDE CAR)
08 THIRD - MIDDLE
09 THIRD - RIGHT
10 SLEEPER SECTION OF CAB
11 ENCLOSED CARGO AREA
12 UNENCLOSED CARGO AREA
13 TRAILING UNIT
14 EXTERIOR
15 OTHER
16 NON-MOTORIST
17 UNKNOWN

UNIT NUMBERS

0102

DAMAGE AREA



MOST DAMAGED AREA

PRE-CRASH ACTIONS

0211

- MOTORIST
01 MOVEMENTS ESSENTIALLY STRAIGHT AHEAD
02 BACKING
03 CHANGING LANES
04 OVERTAKING/PASSING
05 TURNING RIGHT
06 TURNING LEFT
07 MAKING U-TURN
08 ENTERING TRAFFIC LANE
09 LEAVING TRAFFIC LANE
10 PARKED
11 SLOWING/STOPPED IN TRAFFIC
12 DRIVERLESS
13 OTHER
14 UNKNOWN
NON-MOTORIST
15 ENTERING/CROSSING IN SPECIFIED LOCATION
16 WALKING, RUNNING, JOGGING, PLAYING, CYCLING
17 WORKING
18 PUSHING VEHICLE
19 APPROACHING/LEAVING VEHICLE
20 PAVING/WORKING ON VEHICLE
21 STANDING
22 OTHER
23 UNKNOWN

SEQUENCE OF EVENTS

20 20

NON-COLLISION

- 01 OVERTURN/ROLLOVER
02 FIRE/EXPLOSION
03 IMMERSION
04 JACKKNIFE
05 CARGO/EQUIPMENT LOSS/SHIFT
06 EQUIPMENT FAILURE
07 SEPARATION OF UNITS
08 RAN OFF ROAD RIGHT
09 RAN OFF ROAD LEFT
10 CROSS MEDIAN/CENTERLINE
11 DOWNWELL RUNAWAY
12 OTHER NON-COLLISION
13 UNKNOWN NON-COLLISION
COLLISION W/PERSON, VEHICLE, OR OBJECT NOT FIXED
14 PEDESTRIAN
15 PEDALCYCLE
16 RAILWAY VEHICLE
17 ANIMAL - FARM
18 ANIMAL - DEER
19 ANIMAL - OTHER
20 MOTOR VEHICLE IN TRANSPORT
21 PARKED MOTOR VEHICLE
22 WORK ZONE MAINTENANCE EQUIPMENT
23 OTHER MOVABLE OBJECT
24 UNKNOWN MOVABLE OBJECT
COLLISION WITH FIXED OBJECT
25 IMPACT ATTENUATOR/CRASH CUSHION
26 BRIDGE OVERHEAD STRUCTURE
27 BRIDGE PIER OR ABUTMENT
28 BRIDGE PARAPET
29 BRIDGE RAIL
30 GUARDRAIL FACE
31 GUARDRAIL END
32 MEDIAN BARRIER
33 HIGHWAY TRAFFIC SIGN POST
34 OVERHEAD SIGN POST
35 LIGHT/LUMINARIES SUPPORT
36 UTILITY POLE
37 OTHER POST, POLE OR SUPPORT
38 CURB
39 CURB
40 DITCH
41 EMBANKMENT
42 FENCE
43 MAILBOX
44 TREE
45 OTHER FIXED OBJECT
46 WORK ZONE MAINTENANCE EQUIPMENT
47 UNKNOWN FIXED OBJECT
48 OTHER
49 UNKNOWN

POSTED SPEED

25 25

TRAFFIC CONTROL

01 01

- 01 NO CONTROLS
02 STOP SIGN
03 YIELD SIGN
04 TRAFFIC SIGNAL
05 TRAFFIC FLASHERS
06 SCHOOL ZONE
07 RAILROAD CROSSBUCKS
08 RAILROAD FLASHERS
09 RAILROAD GATES
10 CONSTRUCTION BARRICADE
11 POLICE OFFICER
12 PAVEMENT MARKINGS
13 CROSSWALK LINES
14 WALK/DON'T WALK SIGNAL
15 TRAFFIC CONTROL DEVICE INOPERATIVE, MISSING, OBSCURED
16 OTHER

DIRECTION

2112

- 1 NORTH
2 SOUTH
3 EAST
4 WEST
5 NORTHEAST
6 NORTHWEST
7 SOUTHEAST
8 SOUTHWEST
9 UNKNOWN

CONDITION

- 1 APPARENTLY NORMAL
2 PHYSICAL IMPAIRMENT
3 EMOTIONAL
4 ILLNESS
5 FELL ASLEEP, FAINTED, FATIGUED, ETC
6 UNDER THE INFLUENCE OF MEDICATIONS/DRUGS/ALCOHOL
7 OTHER
8 UNKNOWN
ALCOHOL/DRUG SUSPECTED
1 NONE
2 YES - ALCOHOL SUSPECTED
3 YES - HBD NOT IMPAIRED
4 YES - DRUGS SUSPECTED
5 YES - ALCOHOL/DRUGS SUSPECTED
6 UNKNOWN

ALCOHOL TEST STATUS

- 1 NONE
2 TEST REFUSED
3 TEST GIVEN, CONTAMINATED SAMPLE/UNUSABLE
4 TEST GIVEN, RESULTS KNOWN
5 TEST GIVEN, RESULTS UNKNOWN
6 UNKNOWN

ALCOHOL TEST TYPE

- 1 NONE 4 BREATH
2 BLOOD 5 OTHER
3 URINE

ALCOHOL TEST RESULT

DRUG TEST STATUS

1 1

- 1 NONE
2 TEST REFUSED
3 TEST GIVEN, CONTAMINATED SAMPLE/UNUSABLE
4 TEST GIVEN, RESULTS KNOWN
5 TEST GIVEN, RESULTS UNKNOWN
6 UNKNOWN

DRUG TEST TYPE

1 1

- 1 NONE
2 BLOOD
3 URINE
4 OTHER

DRUG TEST 1&2 RESULT

1 1

- 1 NONE
2 MARIJUANA
3 COCAINE
4 OPiates
5 AMPHETAMINES
6 PCP
7 OTHER
8 UNKNOWN AT TIME OF REPORTING

TYPE OF INTERSECTION

01

- 01 NOT AN INTERSECTION
02 FOUR-WAY INTERSECTION
03 T-INTERSECTION
04 Y-INTERSECTION
05 TRAFFIC CIRCLE/ROUNDOABOUT
06 FIVE-POINT, OR MORE
07 ON RAMP
08 OFF RAMP
09 CROSSOVER
10 DRIVEWAY/ACCESS
11 RAILWAY GRADE CROSSING
12 SHARED-USE PATHS ON TRAILS
13 UNKNOWN

OCCURRENCE

- 1 ON ROADWAY
2 ON SHOULDER
3 IN MEDIAN
4 ON ROADSIDE
5 ON GORE
6 OUTSIDE TRAFFICWAY
7 UNKNOWN

ROAD CONTOUR

- 1 STRAIGHT LEVEL
2 STRAIGHT GRADE
3 CURVE LEVEL
4 CURVE GRADE

ROAD CONDITIONS

01

- 01 DRY
02 WET
03 SNOW
04 ICE
05 SAND, MUD, DIRT, OIL, GRAVEL
06 WATER (STANDING, MOVING)
07 SLUSH
08 DEBRIS**
09 RUT, HOLES, BUMPS, UNEVEN PAVEMENT**
10 OTHER
11 UNKNOWN

**SECONDARY ROAD CONDITIONS ONLY

NON-MOTORIST LOCATION

- 01 MARKED CROSSWALK AT INTERSECTION
02 INTERSECTION/NO CROSSWALK
03 NON-INTERSECTION CROSSWALK
04 DRIVEWAY ACCESS CROSSWALK
05 IN ROADWAY
06 NOT IN ROADWAY
07 MEDIAN (BUT NOT SHOULDER)
08 ISLAND
09 SHOULDER
10 SIDEWALK
11 WITHIN 10 FEET OF ROADWAY (NOT SHOULDER, MEDIAN, SIDEWALK, ISLAND)
12 BEYOND 10 FEET OF ROADWAY (WITHIN TRAFFICWAY)
13 OUTSIDE TRAFFICWAY
14 SHARED USE PATHS OR TRAILS
15 UNKNOWN

TYPE OF UNIT

1002 0102

- MOTORIST
01 SUB-COMPACT
02 COMPACT
03 MID SIZE
04 FULL SIZE
05 MINIVAN
06 SPORT UTILITY VEHICLE
07 PICKUP
08 PANEL/VAN
09 SINGLE UNIT TRUCK; 2 AXLES, 6 TIRES
10 SINGLE UNIT TRUCK; 3+ AXLES
11 TRUCK/TRAILER
12 TRUCK TRACTOR (BOBTAIL)
13 TRACTOR/SEMI-TRAILER
14 TRACTOR/DOUBLE SHORT
15 TRACTOR/DOUBLE LONG
16 FIFTH WHEEL OR CONVERTER DOLLY
17 TRACTOR/TRIPLES
18 MOTORCYCLE
19 MOTORIZED BICYCLE
20 SCHOOL BUS
21 CHURCH BUS
22 PUBLIC BUS
23 OTHER BUS
24 POLICE VEHICLE
25 FIRE TRUCK
26 AMBULANCE/RESCUE
27 TAXI
28 MOTOR HOME
29 TRAM
30 FARM VEHICLE
31 FARM EQUIPMENT
32 SNOWMOBILE
33 CONSTRUCTION EQUIPMENT
34 ALL OTHERS
NON-MOTORIST
35 ANIMAL W/RIDER
36 ANIMAL W/BUGGY
37 BICYCLE
38 PEDESTRIAN
39 PEDALCYCLIST
40 SKATER
41 OTHER-NON MOTORIST
42 UNKNOWN

IN EMERGENCY RESPONSE

- 1 NO
2 YES
3 UNKNOWN

DAMAGE SCALE

1 3

- 1 NONE
2 NON-FUNCTIONAL DAMAGE
3 FUNCTIONAL DAMAGE
4 DISABLING DAMAGE
5 SEVERE
6 UNKNOWN

CONTRIBUTING CIRCUMSTANCES

0102

- 01 NONE
02 CENTER FRONT
03 RIGHT FRONT
04 RIGHT SIDE
05 RIGHT REAR
06 REAR CENTER
07 LEFT REAR
08 LEFT SIDE
09 LEFT FRONT
10 TOP AND WINDOWS
11 UNDERCARRIAGE
12 LOAD/TRAILER
13 TOTAL (ALL AREAS)
14 OTHER
15 UNKNOWN

POINT OF IMPACT

0602

- 01 NONE
02 CENTER FRONT
03 RIGHT FRONT
04 RIGHT SIDE
05 RIGHT REAR
06 REAR CENTER
07 LEFT REAR
08 LEFT SIDE
09 LEFT FRONT
10 TOP AND WINDOWS
11 UNDERCARRIAGE
12 LOAD/TRAILER
13 TOTAL (ALL AREAS)
14 OTHER
15 UNKNOWN

ACTION

- 1 NON-CONTACT
2 NON-COLLISION
3 STRIKING
4 STRUCK
5 BOTH STRIKING AND STRUCK
6 UNKNOWN

STRIKING VEHICLE: OVERRIDE/ UNDERRIDE

1 1

- 1 NO UNDERRIDE OR OVERRIDE
2 UNDERRIDE, COMPARTMENT INTRUSION
3 UNDERRIDE, NO COMPARTMENT INTRUSION
4 UNDERRIDE, COMPARTMENT INTRUSION UNKNOWN
5 OVERRIDE, MOTOR VEHICLE IN TRANSPORT
6 OVERRIDE, OTHER VEHICLE
7 UNKNOWN

CONTRIBUTING CIRCUMSTANCES

1001

- MOTORIST
01 NONE
02 FAILURE TO YIELD
03 RAN RED LIGHT, OR STOP SIGN
04 EXCEEDED SPEED LIMIT
05 UNSAFE SPEED
06 IMPROPER TURN
07 LEFT OF CENTER
08 FOLLOWED TOO CLOSELY/ACDA
09 IMPROPER LANE CHANGE/ DROVE OFF ROAD/ IMPROPER PASSING
10 IMPROPER BACKING
11 IMPROPER START FROM PARKED POSITION
12 STOPPED OR PARKED ILLEGALLY
13 OPERATING VEHICLE IN ERRATIC, RECKLESS, CARELESS, NEGLIGENT OR AGGRESSIVE MANNER
14 SWERVING TO AVOID (DUE TO WIND, SLIPPERY SURFACE, VEHICLE, OBJECT, NON-MOTORIST IN ROADWAY, ETC)
15 FAILURE TO CONTROL
16 VISION OBSTRUCTION
17 DRIVER INATTENTION
18 FATIGUE/ASLEEP
19 OPERATING DEFECTIVE EQUIPMENT
20 LOAD SHIFTING/FALLING/SPILLING
21 OTHER IMPROPER ACTION
22 UNKNOWN
NON-MOTORIST
23 NONE
24 IMPROPER CROSSING
25 DARTING
26 LYING AND/OR ILLEGALLY IN ROADWAY
27 FAILURE TO YIELD RIGHT OF WAY
28 NOT VISIBLE (DARK CLOTHING)
29 INATTENTIVE
30 FAILURE TO OBEY TRAFFIC SIGNS, SIGNALS, OR OFFICER
31 WRONG SIDE OF THE ROAD
32 OTHER
33 UNKNOWN

VEHICLE DEFECT CODE ONLY IF '19' SELECTED ABOVE

- 01 TURN SIGNALS
02 HEAD LAMPS
03 TAIL LAMPS
04 BRAKES
05 STEERING
06 TIRE BLOWOUT
07 WORN OR SLICK TIRES
08 TRAILER EQUIPMENT DEFECTIVE
09 MOTOR TROUBLE
10 DISABLED FROM PRIOR CRASH
11 OTHER DEFECTS

FIRST HARMFUL EVENT

1 1

OF THE SEQUENCE OF EVENTS - WHICH ONE IS THE FIRST HARMFUL EVENT (1-4)

MOST HARMFUL EVENT

1 1

OF THE SEQUENCE OF EVENTS - WHICH ONE IS THE MOST HARMFUL EVENT (1-4)

SPEED DETECTED

2 2

- 1 STATED
2 ESTIMATED SPEED

SPEED

05 00

08-002950

Narrative

UNIT 2 S/B ON COOK AVE IN FRONT OF 1234 COOK AVE, STOPPED BEHIND A RUBBISH TRUCK (UNIT 1) IS STRUCK IN THE CENTER FRONT BY THE REAR OF UNIT 1, BACKING N/B ON COOK AVE. NON CONTACT UNIT IS ANOTHER RUBBISH TRUCK ON STREET.

MANNER OF COLLISION OR IMPACT

- 5
1 NOT COLLISION BETWEEN TWO VEHICLES IN TRANSPORT
2 REAR-END
3 HEAD-ON
4 REAR-TO-REAR
5 BACKING
6 ANGLE
7 SIDESWIPE, SAME DIRECTION
8 SIDESWIPE, OPPOSITE DIRECTION
9 UNKNOWN

SCHOOL BUS RELATED

- 1
1 NO
2 YES, DIRECTLY INVOLVED
3 YES, INDIRECTLY INVOLVED
4 UNKNOWN

WORK ZONE RELATED

- 1
1 NO
2 YES
3 UNKNOWN

TYPE OF WORK ZONE

- 1 LANE CLOSURE
2 LANE SHIFT/CROSSOVER
3 WORK ON SHOULDER OR MEDIAN
4 INTERMITTENT/ MOVING WORK
5 OTHER

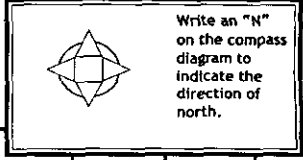
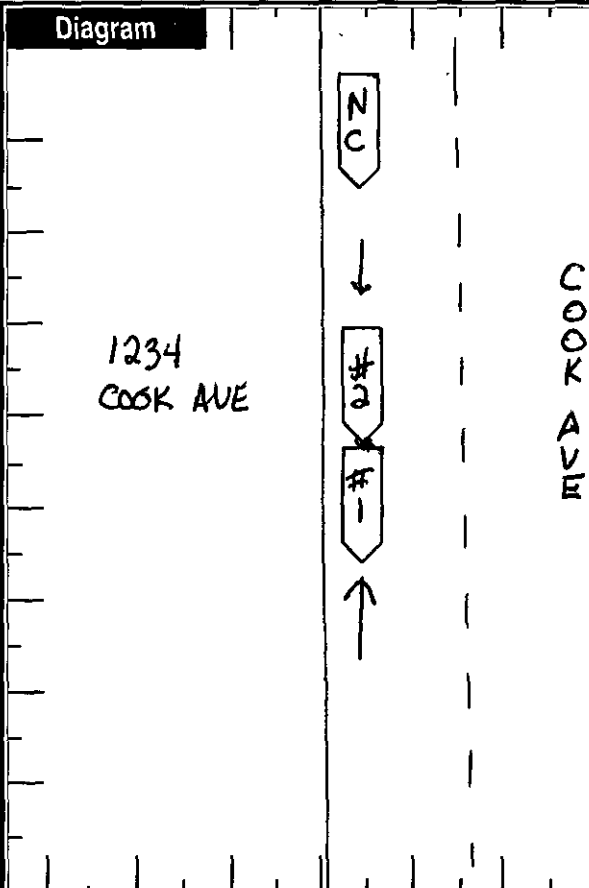
LOCATION OF CRASH IN WORK ZONE

- 1 BEFORE FIRST WORK ZONE WARNING SIGN
2 ADVANCE WARNING AREA
3 TRANSITION AREA
4 ACTIVITY AREA

WORKERS PRESENT

- 1 NO
2 YES
3 UNKNOWN

Diagram



WEATHER

- 01 CLEAR
02 CLOUDY
03 FOG, SMOG, SMOKE
04 RAIN
05 SLEET, HAIL (FREEZING RAIN DRIZZLE)
06 SNOW
07 SEVERE CROSSWINDS
08 BLOWING SAND, SOIL, DIRT, SNOW
09 OTHER
10 UNKNOWN

LIGHT CONDITIONS

- 1 DAYLIGHT
2 DAWN
3 DUSK
4 DARK - LIGHTED ROADWAY
5 DARK - NOT LIGHTED
6 DARK - UNKNOWN LIGHTING
7 GLARE
8 OTHER
9 UNKNOWN

Truck/Bus

THE CRASH INVOLVED ONE OR MORE OF THE FOLLOWING:
A TRUCK (MOTOR VEHICLE) WITH A GVWR MORE THAN 10,000 POUNDS; OR
A TRUCK (MOTOR VEHICLE) WITH A HAZARDOUS MATERIALS PLACARD; OR
A BUS DESIGNED FOR AT LEAST 8 PERSONS, INCLUDING DRIVER.

A
N
D

THE CRASH RESULTED IN ONE OR MORE OF THE FOLLOWING:
A FATALITY; OR
AN INJURY REQUIRING TRANSPORTATION FOR IMMEDIATE MEDICAL TREATMENT; OR
AT LEAST ONE VEHICLE WAS TOWED DUE TO DISABLING DAMAGE OR REQUIRED INTERVENING ASSISTANCE BEFORE PROCEEDING UNDER ITS OWN POWER.

COMPANY (FROM SHIPPING PAPERS)

COMPANY PHONE

ADDRESS (STREET, CITY, ST, ZIP CODE)

US DOT

ICC MC

PUCO

TRAILER LP ST.

TRAILER LP YEAR

TRAILER LP #

CARGO BODY TYPE

- 01 NOT APPLICABLE
02 BUS (9-15 INCLUDING DRIVER)
03 VAN/ENCLOSED BOX
04 GRAB/CHIPS/GRAVEL

- 05 POLE
06 CARGO TANK
07 FLATBED
08 DUMP

- 09 CONCRETE MIXER
10 AUTO TRANSPORTER
11 GARBAGE/REFUSE
12 OTHER
13 UNKNOWN

Weight (GVWR)

- 1 LESS/EQUAL 10,000
2 10,001 - 26,000
3 MORE THAN 26,000

CDL Class

- 1 CLASS A
2 CLASS B
3 CLASS C
4 CLASS M
5 CLASS D

Hazardous Materials Placard

- 1 NO
2 YES
3 UNKNOWN

Hazardous Materials Released

- 1 NO
2 YES
3 NOT APPLICABLE
4 UNKNOWN

Police Action

DISPATCH

ARRIVED

CLEARED

OTHER

04162008 0727

0728

0732

0833

66

OFFICER'S NAME *

INV. WALLING

CHECKED BY

76

[Signature]

DATE REPORT FILED *

[Date]

REPORT TAKEN BY

- 1 POLICE AGENCY
2 MOTORIST

REPORT TAKEN AT

- 1 SCENE
2 STATION
3 OTHER

08-002950